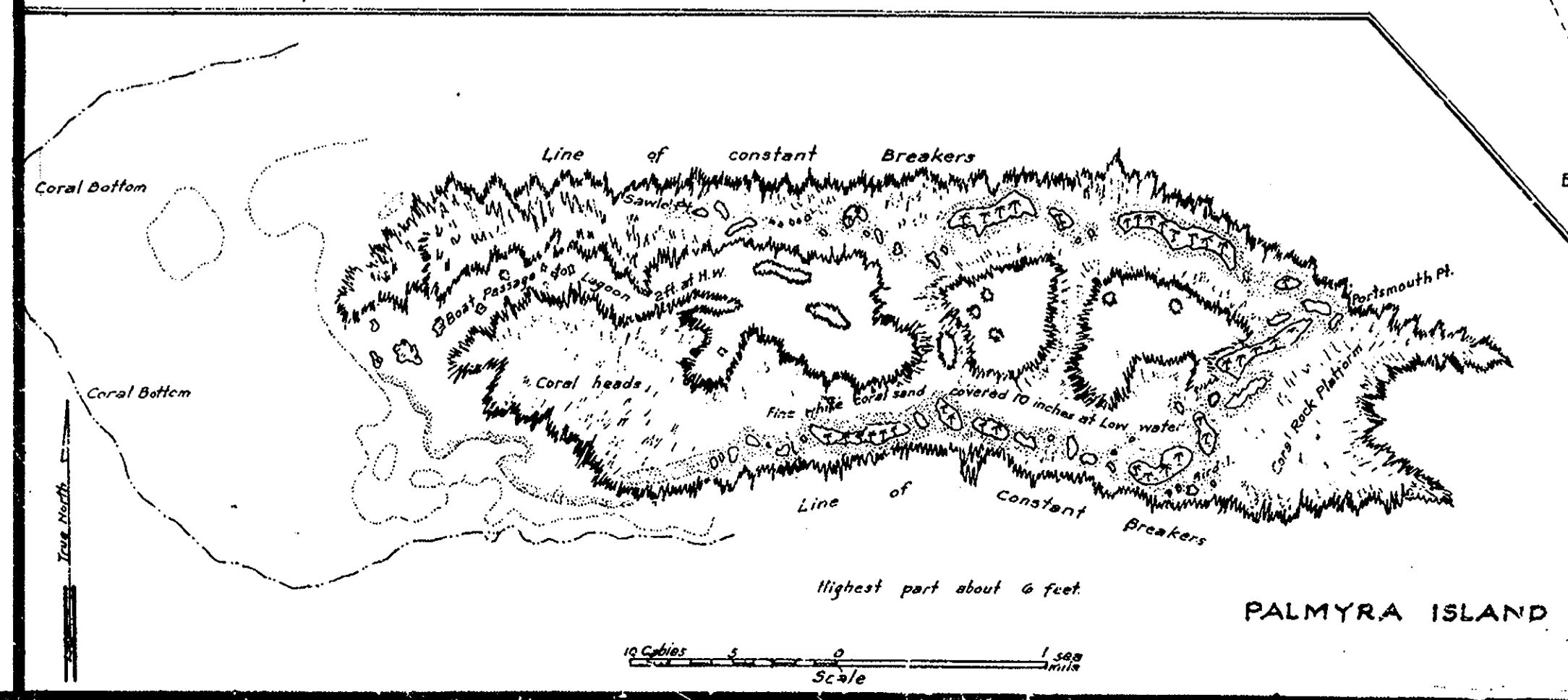
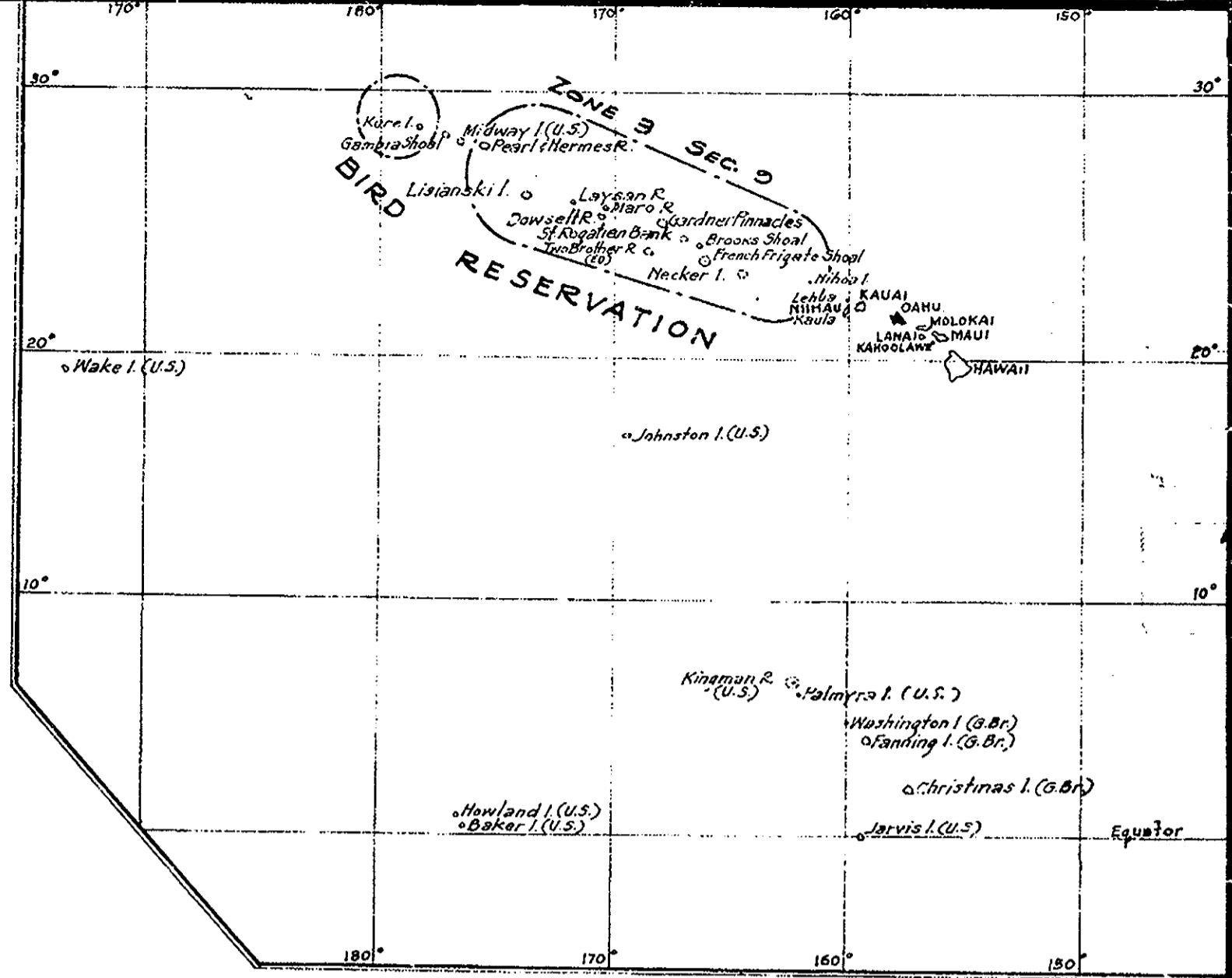
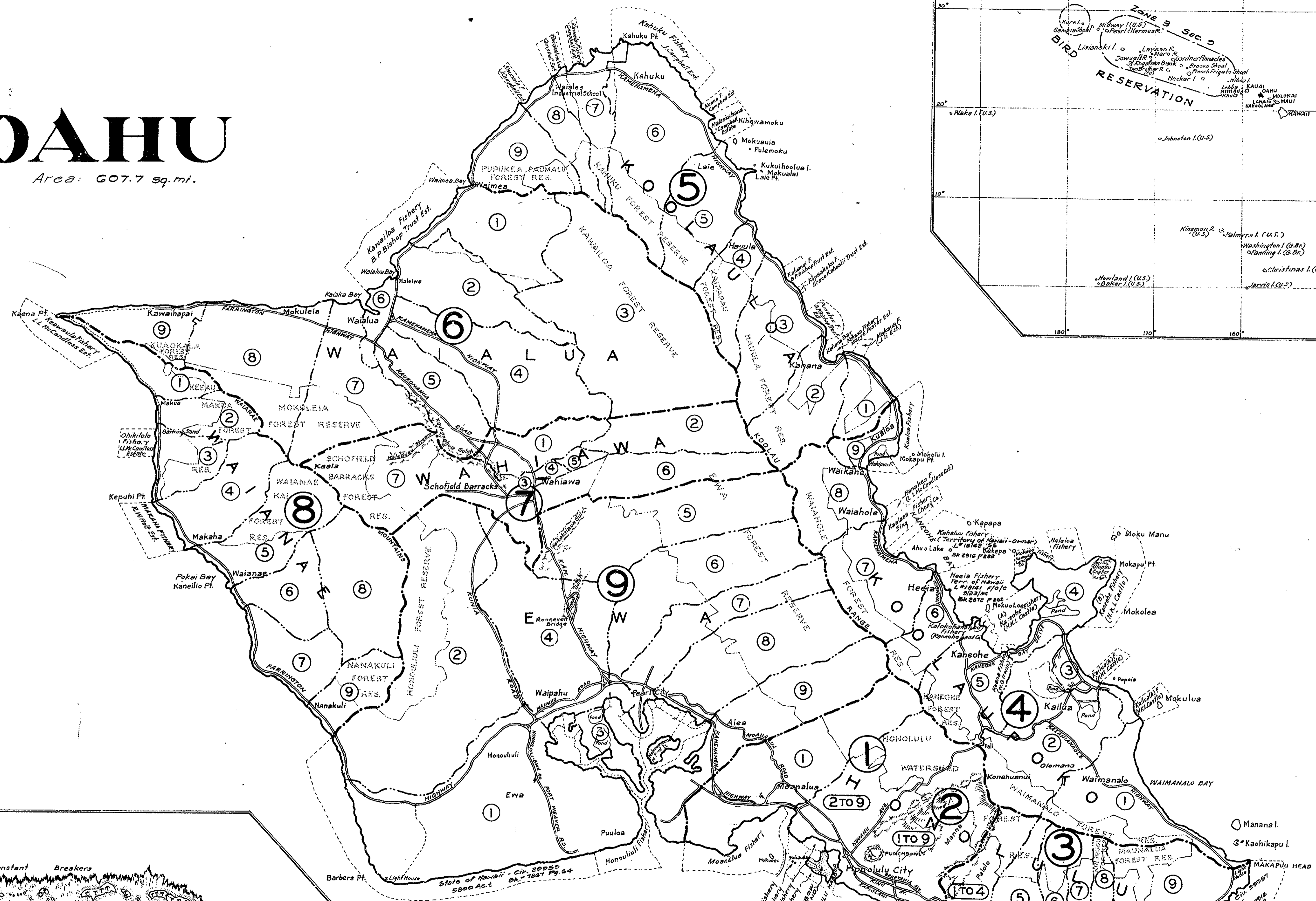


JUN 26 1937
 DEC 1 1974
 JAN 1 1975
 JUL 1 1976
 JUL 1 1978

OAHU

Area: 607.7 sq. mi.

TRUE NORTH
1:10,000



Dwg. No. 731 - Relaced
 Taxation Maps Bureau
 Source R.D.Y. June, 1949
 By

TAXATION MAPS BUREAU
 TERRITORY OF HAWAII
TAX MAP
 FIRST DIVISION
 CONTAINING 9 ZONES
 SCALE: 1 IN. = 10,000 FT.

SUBJECT TO CHANGE