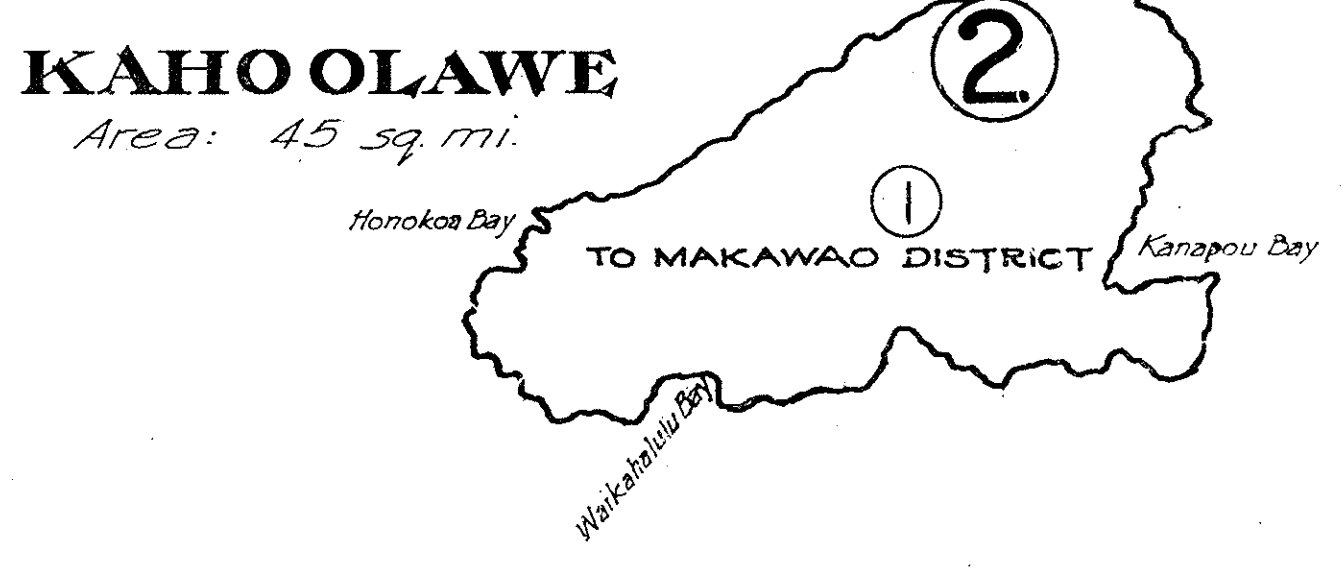
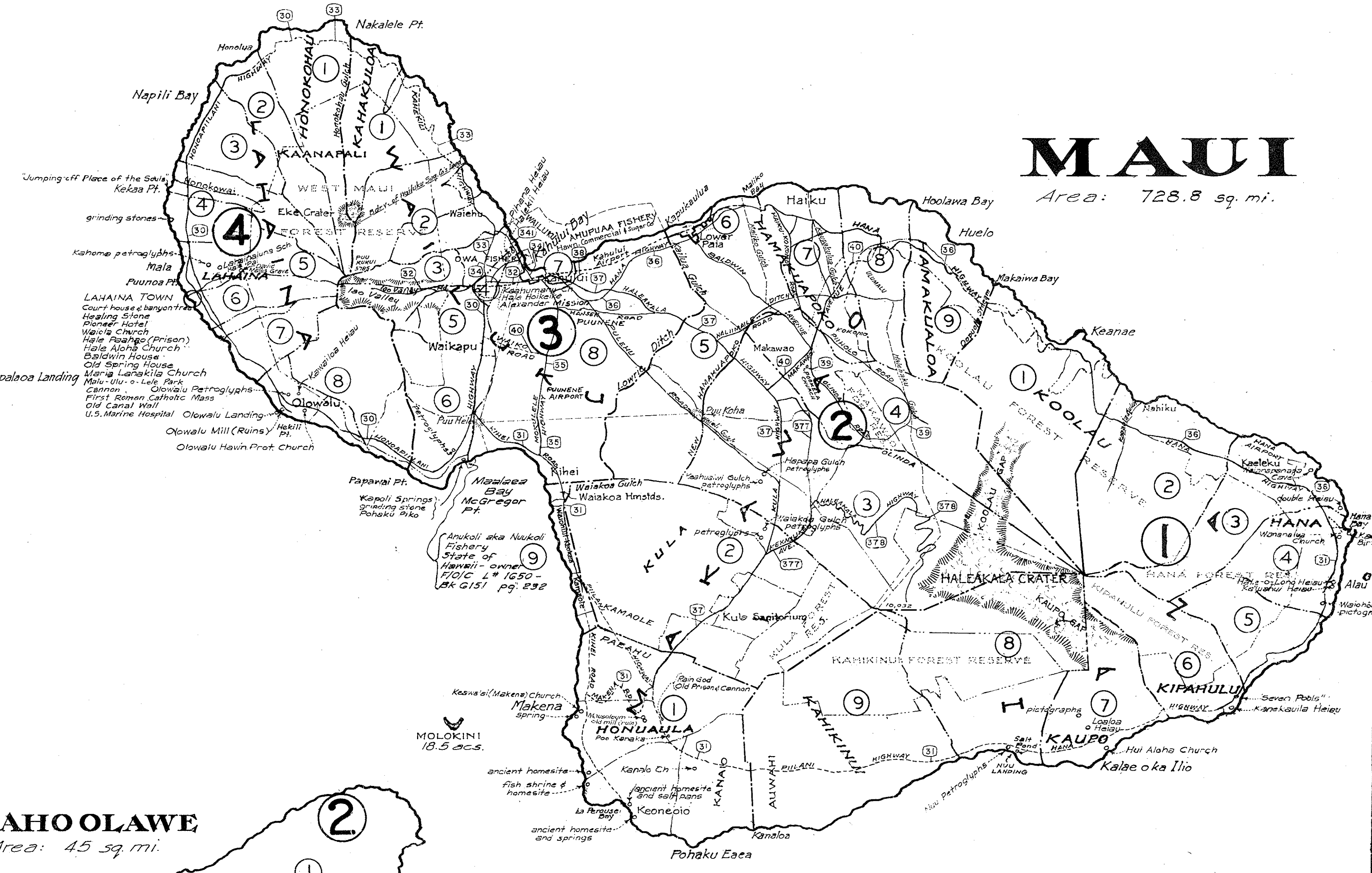
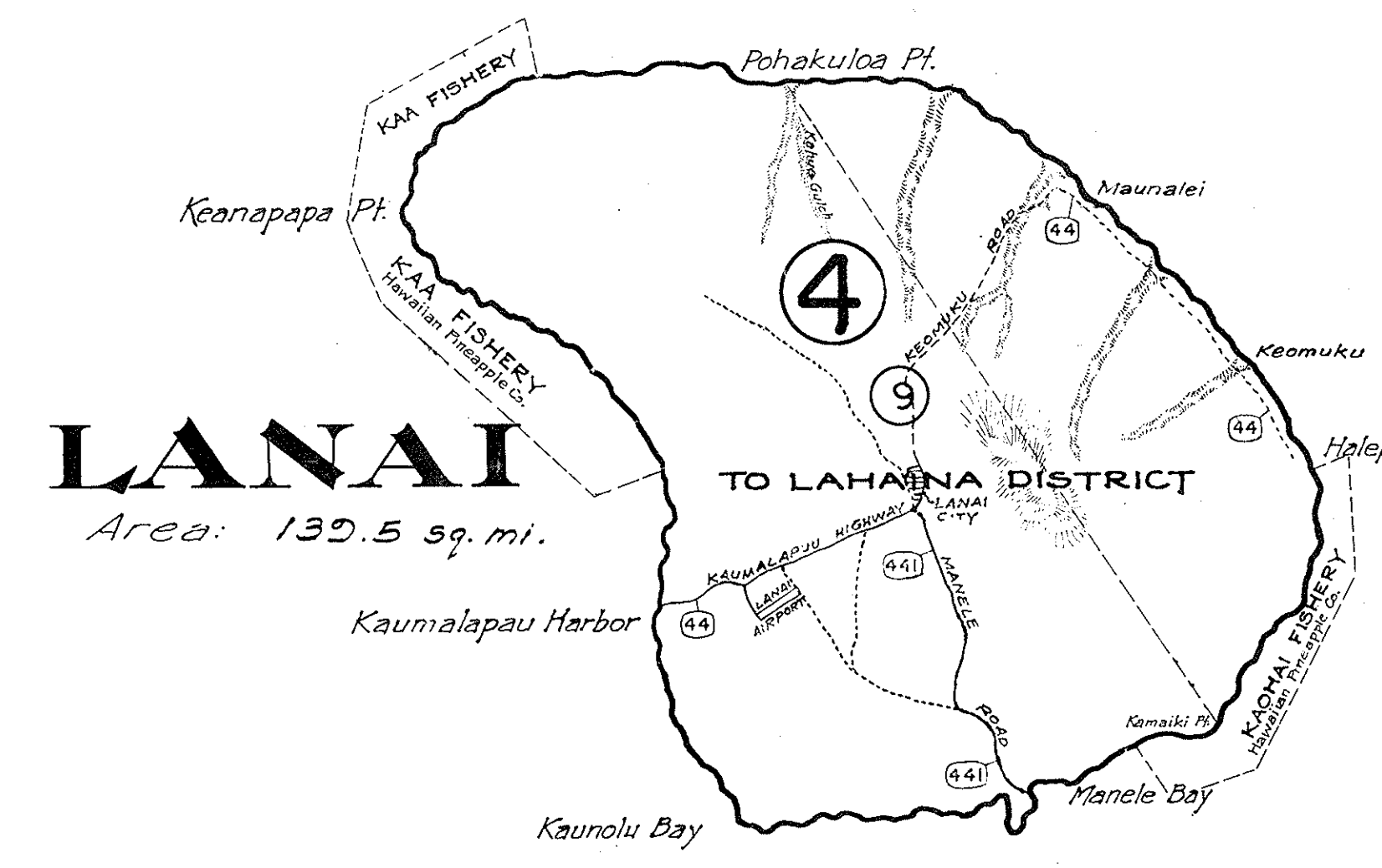
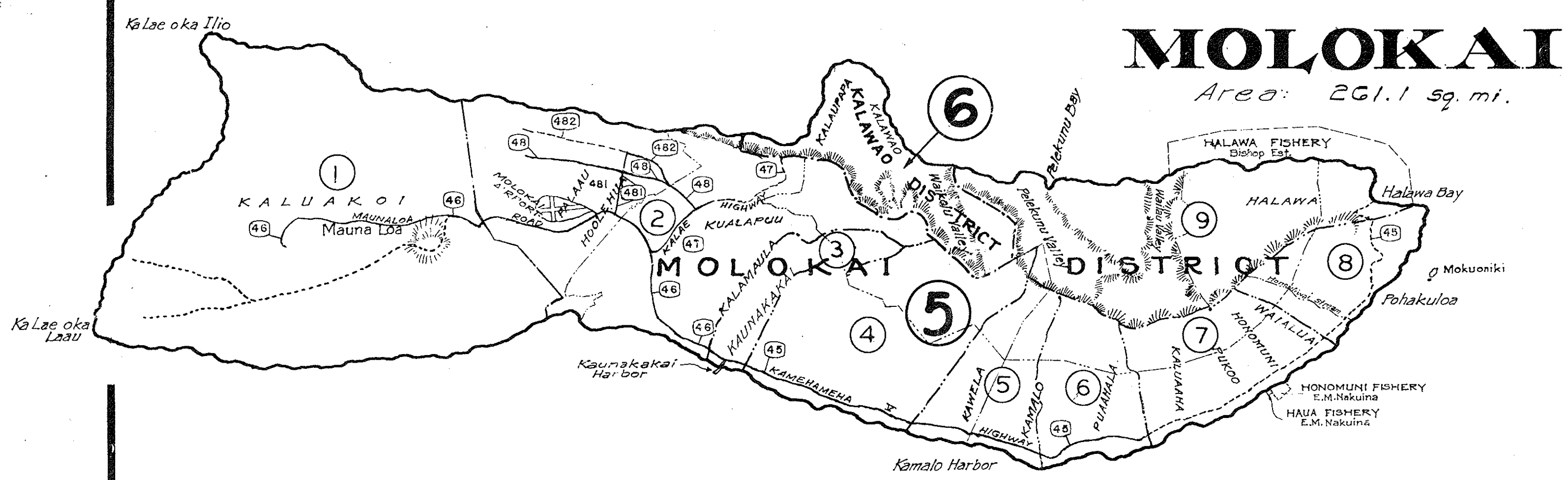


CORRECTED
APR 1 1964



Dwg. No. 1264
 Apr. by: [Signature]
 By: [Signature]
 Source: Territorial Survey Office

True North
 Scale 1" = 15,000'

TAXATION MAPS BUREAU
 TERRITORY OF HAWAII
TAX MAP
 2 ND. DIVISION
 CONTAINING 6 ZONES
 Scale 1 in. = 15,000 ft.

ADVANCE SHEET
 SUBJECT TO CHANGE